



## Greenways of the province of Jaen

Vías Verdes / Greenways are the result of converting disused railway lines into cycling and walking routes. They are very easy, safe and attractive itineraries, accessible for people of any age and physical condition (children, elderly and disabled too). They are especially recommended for nature lovers and people who enjoy outdoor exercise. Greenways are a different way to travel along a special country with extraordinary scenery and culture. Amazing valleys and mountains, impressive bridges and viaducts more than a hundred years old, and mysterious tunnels now await the new adventurers.



In Spain the number of greenways is growing every day. In the province of Jaen, there are 4 vías verdes full of magic, with impressive tunnels and spectacular viaducts, and where motorized traffic is not allowed. They are the most sustainable resource to enjoy our natural environment and cultural heritage.

The Vía Verde del Aceite is the longest greenway in Andalusia: 128 km running through the great natural beauty of Jaén and Córdoba provinces. The Segura Greenway extends beyond the Jaen province borders, through the Vía Verde de la Sierra de Alcaraz (Albacete province). The Linares Greenway connect with the Guadalimar Greenway. Some of them (Aceite, Linares, Guadalimar Greenways) can be reached by train (please, consult the rules for taking bikes on trains).

The panels and signposts along the greenways will keep you informed about the itineraries, that are dotted with location maps, kilometre markers, and rest areas with benches, picnic

tables, litter bins, and cycle parking. Users should be warned that towns and villages could be some distance away from the greenways. It is recommended to avoid the hottest hours of the day and wear suncream, as there are frequent sections with no shelter from the sun or rain.

Before going on a greenway it is advisable to be well documented about the route in order to fully enjoy it: detailed maps, gradient profiles, surface types, natural and historic attractions, and accommodation and restaurant services. This information is available in English on the website at [www.viasverdes.com/en/](http://www.viasverdes.com/en/). Even a touristic Guide to the Greenways of the province of Jaen in Spanish is available.

There are 27 greenways in Andalusia, totalling more than 580 km.

In Spain there are over 127 greenways developed on disused railway tracks, with a total length of 2,800 km.



## ACTIVITIES AND PLACES TO VISIT

### Oleotour Jaén

Offer of experiences linked to the world of the olive grove and olive oil: museums, restaurants, rural accommodation and spas, fiestas and celebrations, olive oil tastings, visits to the oil mills and farmsteads.

Tel. 953 24 80 00  
[www.oleotourjaen.es](http://www.oleotourjaen.es)

**Red Comarcal de Almazaras Oleoturísticas**  
(Network of Olive oil tasting events, visits mills and farmsteads, oil shopping)

Tel. 953 31 02 16  
[www.redalmazarassierasurjaen.es](http://www.redalmazarassierasurjaen.es)

**The Castles and Battlegrounds Route**  
[www.castillosybatallas.com](http://www.castillosybatallas.com)

### Degusta Jaén

Quality places of Jaen Gastronomy  
[www.degustajaen.com](http://www.degustajaen.com)



### Bicycle Rental

**Sport Bike (Jaén)**

Tel. 953 27 44 76  
[www.sportbikejaen.com](http://www.sportbikejaen.com)

**Bicicletas Ureña (Torredonjimeno)**  
Tel. 953 34 40 40



## SERVICES OF INTEREST BY TOWNS

	Distance to greenways (km)	Population	Healthcare	Pharmacy	Bus	Train	Bicycle rental	Taxi / Transfer	Campervan Area	Accommodation
<b>ACEITE GREENWAY</b>										
Jaén	0,0	113.457	●	●	●	●	●	●	●	●
Torredelcampo	0,0	14.335	●	●	●	●	●	●	●	●
Torredonjimeno	0,0	13.731	●	●	●	●	●	●	●	●
Martos	0,0	24.207	●	●	●	●	●	●	●	●
Alcaudete	3,5	10.558	●	●	●	●	●	●	●	●
<b>LINARES GREENWAY</b>										
Linares	0,0	57.811	●	●	●	●	●	●	●	●
<b>GUADALIMAR GREENWAY</b>										
Linares	7,5	57.811	●	●	●	●	●	●	●	●
Ibros	8,2	2.884	●	●	●	●	●	●	●	●
Lupión	6,8	852	●	●	●	●	●	●	●	●
Torreblascopedro	1,5	2.564	●	●	●	●	●	●	●	●
Begijar	3,2	3.075	●	●	●	●	●	●	●	●
<b>SEGURA GREENWAY</b>										
Arroyo del Ojanco	1,7	2.323	●	●	●	●	●	●	●	●
Segura de la Sierra	17,7	1.782	●	●	●	●	●	●	●	●
Puente de Génave	1,8	2.179	●	●	●	●	●	●	●	●
La Puerta de Segura	5,5	2.339	●	●	●	●	●	●	●	●
Génave	1,0	614	●	●	●	●	●	●	●	●
Villarrodriego	6,8	416	●	●	●	●	●	●	●	●

Telephone emergencies: 112  
Spain phone code: +34



## TOURIST INFORMATION



Greenways of Spain:  
[www.viasverdes.com](http://www.viasverdes.com)

Regional Tourist Board of Andalusia:  
[www.andalucia.org](http://www.andalucia.org)

Provincial Tourist Board of Jaen:  
[www.jaenparaisointerior.es](http://www.jaenparaisointerior.es)

Managing entity of the Aceite, Guadalimar and Segura Greenways:  
**Diputación de Jaén**  
Tel. 953 24 80 00  
[viasverdesdejaen@dipujaen.es](mailto:viasverdesdejaen@dipujaen.es)

Managing entity of the Linares Greenway:  
Ayuntamiento de Linares  
Tel. 953 69 11 98  
[mediorural@aytolinares.es](mailto:mediorural@aytolinares.es)



## ORGANISATION ON THE GREENWAYS

Subbética Cycle Tourism Centre  
Tel. 691 84 35 32 / 672 60 50 88  
[centrocicloturistasubbetica@gmail.com](mailto:centrocicloturistasubbetica@gmail.com)  
[www.centrocicloturistasubbetica.com](http://www.centrocicloturistasubbetica.com)

Bicycle Travel Agency Vivebike  
Tel. 678 62 40 20  
[info@vivebike.travel](mailto:info@vivebike.travel) / [www.vivebike.travel](http://www.vivebike.travel)

Rutas Pangea  
Tel. 915 17 28 39 / 680 49 21 59  
[pangea@rutaspangea.com](mailto:pangea@rutaspangea.com) / [www.rutaspangea.com](http://www.rutaspangea.com)

Segura Activa  
Tel. 607 30 17 16  
[info@seguraactiva.com](mailto:info@seguraactiva.com) / [www.seguraactiva.com](http://www.seguraactiva.com)

Turismo Vivencial  
Tel. 936 57 12 21 / 643 09 40 42  
[info@turismovivencial.com](mailto:info@turismovivencial.com) / [www.turismovivencial.com](http://www.turismovivencial.com)

Bicicletos Viajes  
Tel. 644 29 95 32  
[info@bicicletos.org](mailto:info@bicicletos.org) / [www.viajes.bicicletos.org](http://www.viajes.bicicletos.org)

Correos (public service)  
Transport of bicycles in Spain and Europe  
Tel. 683 44 00 22  
[elcamino@correos.com](mailto:elcamino@correos.com) / [www.elcaminoconcorreos.com](http://www.elcaminoconcorreos.com)



## TRANSPORTS

**Train**  
Jaen, Linares-Baeza and Puente Genil-Herrera Stations.  
Tel. 912 32 03 20. [www.renfe.es](http://www.renfe.es)

**Buses**  
Segura Greenways: Tel. 902 42 22 42. [www.alsa.es](http://www.alsa.es)  
Linares to Estación Linares-Baeza:  
Tel. 953 69 36 57. [www.tulinaires.es](http://www.tulinaires.es)  
**Buses Stations:**  
Jaén: Tel. 953 23 23 00  
Linares: Tel. 953 69 36 07  
Martos: Tel. 953 70 01 40

**Airports**  
Closest international airports: Sevilla, Málaga, Granada-Jaén y Almería.  
Tel. 902 40 47 04 / 913 21 10 00. [www.aena.es](http://www.aena.es)



LINARES  
SEGURA  
ACEITE  
GUADALIMAR

Greenways  
of the province of Jaen



Download  
free APP

[www.viasverdes.com](http://www.viasverdes.com)

@ViasVerdesdeAndalucia

@VVdeAndalucia

## GUADALIMAR GREENWAY



**Location:** 15,3 km, among the Paraje de Arquillos (road J-9007) at the Station Linares-Baeza (Linares GPS: Longitude 38.078108, Latitude -3.583393) and the Paraje de Horcajo (Begijar)

**Municipalities:** Linares, Ibros, Lupión, Torreblascopedro, Begijar.

**Description:** The Guadalimar Greenway starts where the Linares Greenway (unofficially) ends, near of the Estación de Linares-Baeza. Villages are all some distance away from the greenway, except Guadalimar and Torreblascopedro.

**Infrastructure:** 7 tunnels, some of them fitted with lighting (but it's recommended to take a flashlight); 6 viaducts and bridges. 6 rest areas.

**Type of firm:** compacted gravel.

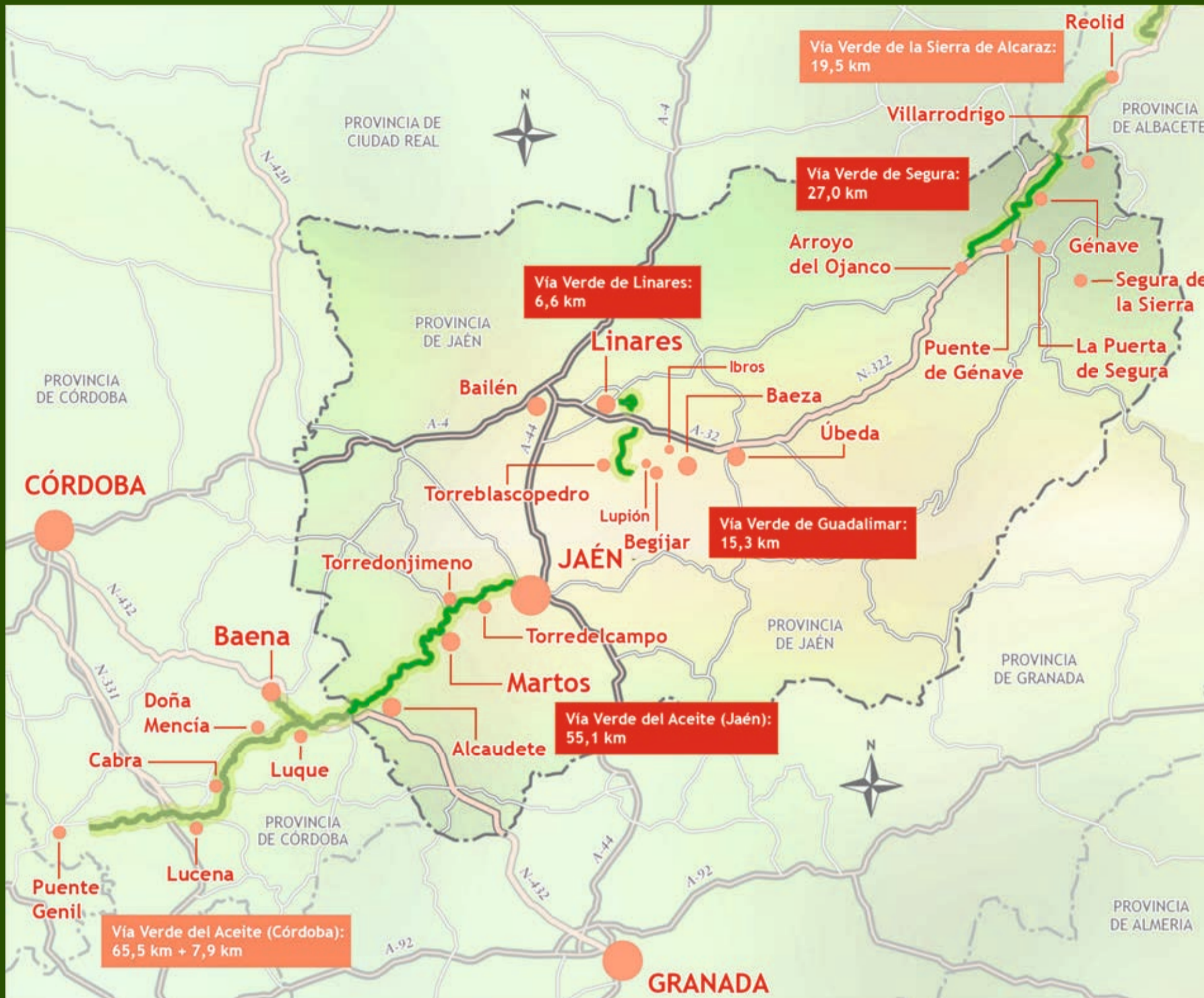
**Natural setting:** Olive planted countryside, gallery forest along the River Guadalimar, meadowland of the River Guadalquivir, and beautiful panoramic views of the Sierra Mágina mountains.

**Cultural heritage:** Monumental, industrial and mining heritage, ruins of the Ibero-Roman city of Castulo and interpretation centers Landscape Mining and Metallurgy in Linares.

**Connections:** 47 km to Jaén.



GUADALIMAR



## ACEITE GREENWAY – Section of Jaen Province



**Location:** 55,1 km between Las Fuentezuelas sports center at Jaén (GPS: Longitude 37.785326, Latitude -3.811923) and the Guadajoz viaduct (Jaen Province). The complete Aceite Greenway runs for 128 km, with the addition of 72,9 km to Puente Genil and a 7,9 km branch to Baena (Cordoba Province).

**Municipalities:** Jaén, Torre del Campo, Torredonjimeno, Martos, Alcaudete (+ Cordoba Province: Luque, Baena, Zuheros, Doña Mencía, Cabra, Lucena, Moriles, Aguilar de la Frontera, Puente Genil).

**Description:** This is the longest Greenway in Andalusia, and one of the best in terms of amenities and complementary offering, and it is dotted with spectacular metal viaducts. The Greenway passes through the biggest olive oil producing area in the world (in the province of Jaen alone there are 66 million olive trees) and crosses through the Starlight Reserve of Sierra Sur de Jaen.



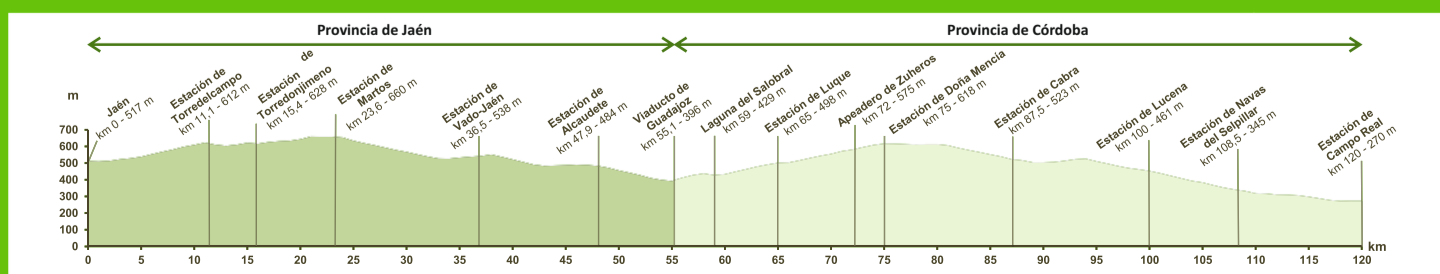
**Infrastructure:** 2 tunnels, 9 metal viaducts, 3 pedestrians footbridges, 10 rest areas, 5 old unused stations (Jaen Province).

**Type of firm:** Compacted gravel and asphalt.

**Natural setting:** Olive groves, oil mills and typical farmhouses, centenary olive trees, impressive Peña (Crag) of Martos, Víboras Valley and Laguna Honda lagoon, rich in birdlife. In the Cordoba section: Sierras Subbéticas Natural Park.

**Cultural heritage:** Arab Baths, the Santa Catalina Castle, Cathedral and the Ibero Museum of Jaen; Castles and Battles Route; Martos and Alcaudete Medieval Castles; Víboras Medieval Bridge.

**Connections:** Jaen 113 km to Córdoba, 94 km to Granada.



## SEGURA GREENWAY



**Location:** 27 km. Between Km 217 of the N-322 road (municipality of Arroyo del Ojanco GPS: Longitude 38.337271, Latitude -2.873847) and the Jaén-Albacete provincial boundary (municipality of Villarrodrijo). This greenway continues 19,5 km through the Albacete province with the name of Sierra de Alcaraz Greenway.

**Municipalities:** Arroyo del Ojanco, Segura de la Sierra, Puente de Génave, La Puerta de Segura, Génave and Villarrodrijo.

**Description:** This runs through the rural district of Sierra de Segura, a landscape of rolling hills dominated by olive trees. One of its sections runs through a Natural Park. The closer villages, and their shops and bars, are all some distance away from the greenway.

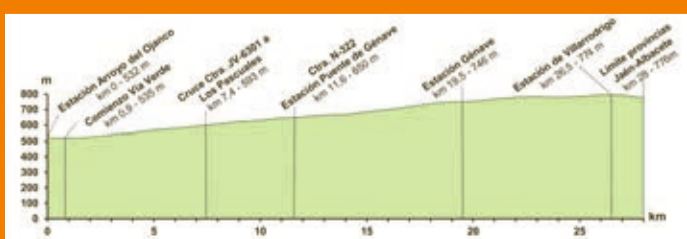
**Infrastructure:** 1 bridge, 3 tunnels, 6 rest areas, 3 old unused stations.

**Type of firm:** Compacted gravel.

**Natural setting:** Sierras de Cazorla, Segura y Las Villas Natural Park, olive tree countryside of rolling hills and ridges, riparian woodland of the River Guadalimar, and beautiful panoramic views of the Sierra Morena mountains.

**Cultural heritage:** Segura de la Sierra, Castle and town (declared Picturesque Landscape and Historic Artistic Site).

**Connections:** Arroyo del Ojanco 120 km to Jaen.



## LINARES GREENWAY



**Location:** 6,6 km. Between Linares (extensión de la Ubeda Street, San Gonzalo Quarter GPS: Longitude 38.096232, Latitude -3.618323) and Arquillas Road (J-9007), close to the N-322 and A-32 roads (Linares-Baeza Station Quarter).

**Municipalities:** Linares.

**Description:** This greenway runs through the rural surroundings of Linares, with a steep slope. This Greenways connects in Linares-Baeza Station Quarter with the Guadalimar Greenway.

**Infrastructure:** 4 Rest areas, 1 viewpoint.

**Type of firm:** Compacted gravel.

**Natural setting:** Olive trees dominates the countryside, providing some magnificent panoramic views of the Guadalimar and the Guadalquivir Valleys.

**Cultural heritage:** Monumental, industrial and mining heritage, ruins of the Iberian-Roman city of Castulo and interpretation centers Landscape Mining and Metallurgy in Linares.

**Connections:** 47 km to Jaen.



LINARES